



Canyonlands National Park

Two National Parks
One Destination

MOAB
WHERE ADVENTURE BEGINS




Arches National Park

MOAB
WHERE ADVENTURE BEGINS

Moab Area Travel Council • PO Box 550, Moab, UT 84532

The Ultimate MOAB Travel Planner



*TWO NATIONAL PARKS
ONE DESTINATION*

MOAB
WHERE **ADVENTURE** BEGINS



A wide-angle photograph of a desert canyon landscape. The scene is dominated by layered, reddish-brown rock formations and a winding river that flows through the center. In the foreground, a large, dense green tree stands on a rocky outcrop. The lighting suggests a late afternoon or early morning setting, with long shadows and a warm, golden glow. The sky is a pale, hazy blue.

"WILDERNESS IS NOT A LUXURY
BUT A NECESSITY OF THE HUMAN SPIRIT"

Edward Abbey - Desert Solitaire

MOAB WILL SURROUND YOU WITH THE WARMTH AND HOSPITALITY
OF A SMALL RESORT TOWN AT THE CENTER OF SOME OF THE
MOST STUNNING RED ROCK LANDSCAPES ON EARTH.

Moab's unique combination of beautiful red rock scenery, along with the cool waters of the Colorado River, has made it one of the most sought after destinations in the southwest. Let Moab be your base camp for world famous mountain biking, hiking, four wheel driving, or river expeditions of any length and experience level. For a more relaxing visit just sit back and enjoy the scenery along the beautiful scenic drives in our national parks or on Moab's three scenic byways.

Moab is home to several of Utah's most diverse national parks. Within minutes of town you will find yourself surrounded by out-of-this-world red rock landscape of Arches National Park. Less than an hour's drive will put you atop the mythical sounding Island in the Sky, a remarkable district of Canyonlands National Park that makes you feel as if you are on top of the world. The views from the Island encompass thousands of square miles of colorful canyons, mesas and buttes. The great scenery, however, doesn't end with our national parks. Dead Horse Point State Park is a short drive from Moab and offers visitors amazing views of the snaking meanders of the Colorado River 2,000 feet below. All of the amazing scenery in this part of the world is why Moab has such a rich history of filmmaking. However, seeing it on the big screen is one thing, experiencing it for yourself will fill you with enough memories to last a lifetime.

Moab's perfect climate has also made it a magnet for year round outdoor events and festivals, and the downtown business district has risen to the occasion with a great collection of restaurants, microbreweries, shops, and galleries. Moab's diverse cuisine will please any palate, from regional southwestern fare to world-class gourmet. Stroll through the downtown shops for a great selection of southwestern arts and jewelry, souvenirs, t-shirts, and much more. Those that love to walk, run, or cycle will love the Mill Creek Parkway, a paved pedestrian walkway that meanders through the heart of Moab.

Once you arrive in Moab, your first stop should be the Moab Information Center (MIC). Conveniently located at the corner of Main and Center Street in Moab, the MIC offers information on recreational opportunities and services throughout southeastern Utah.



A large natural rock arch in a desert landscape. The arch is made of reddish-brown sandstone and frames a clear blue sky. Several people are seen hiking up the surrounding red rock formations. The scene is bathed in warm, golden light, suggesting late afternoon or early morning. The foreground shows a dirt path with some sparse desert vegetation.

ARCHES NATIONAL PARK

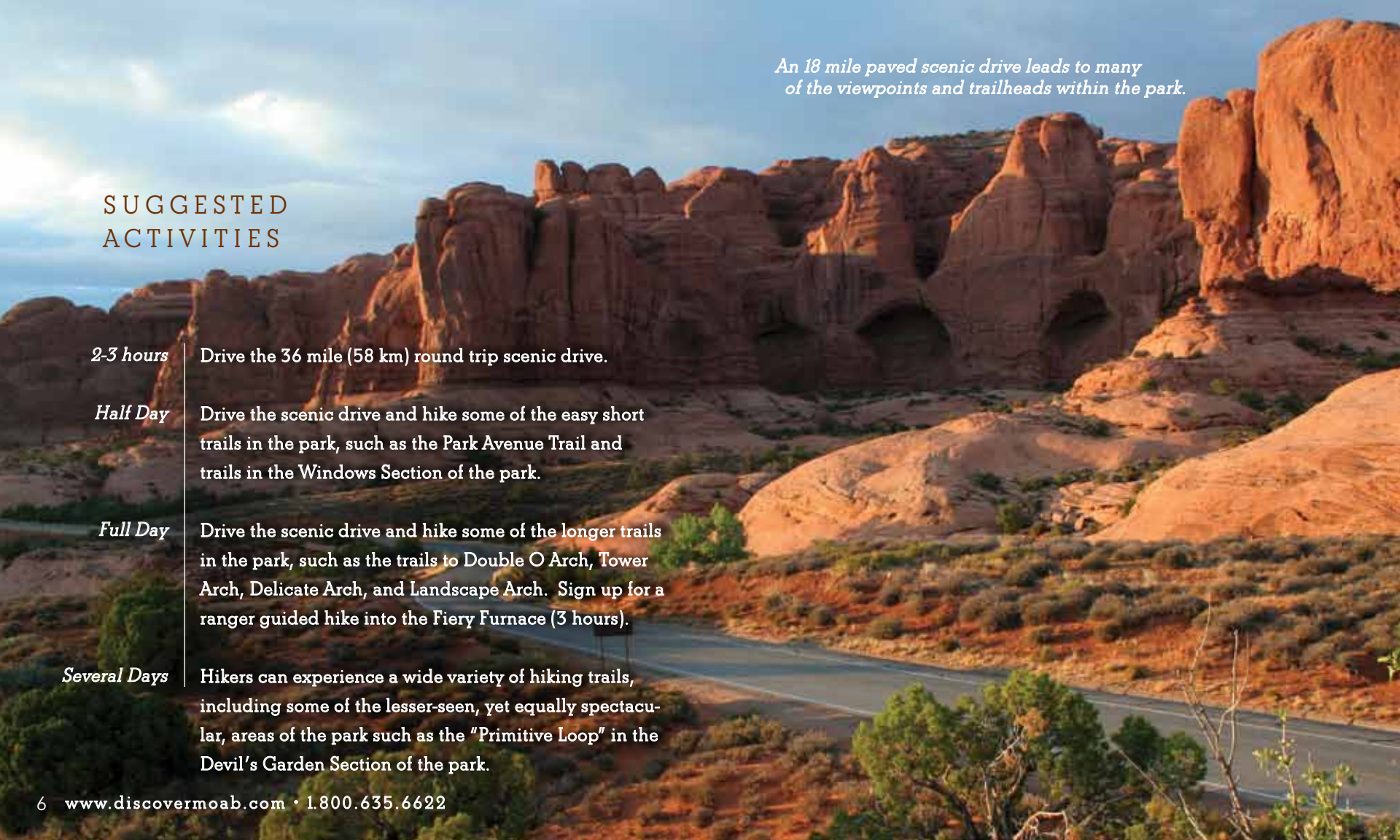
A short trail leads up to the North Window.

THE WORLD'S LARGEST CONCENTRATION OF NATURAL SANDSTONE ARCHES.

Although over 2,000 arches are located within the park's 76,518 acres, the park also contains an astounding variety of other geological formations. Colossal sandstone fins, massive balanced rocks, soaring pinnacles and spires dwarf visitors as they explore the park's viewpoints and hiking trails. A paved scenic drive takes visitors to many of the major viewpoints within the park. The park's rock formations delight children as well as adults, with easy trails providing many opportunities for kids to get out of the car and explore the arches up close. Hikers can choose from a wide variety of trails, from short twenty minute walks leading right up to many of the largest arches in the park, to more adventurous hikes into lesser seen areas.

<i>Distance from Moab</i>	5 miles (8 km)
<i>Directions from Moab</i>	The entrance to Arches is located 5 miles (8 km) north of Moab, along Hwy 191.
<i>Park Hours</i>	Open year-round, 24 hours/day
<i>Entrance Fee</i>	\$10/vehicle - Good for 7 days (Subject to change)





An 18 mile paved scenic drive leads to many of the viewpoints and trailheads within the park.

SUGGESTED ACTIVITIES

2-3 hours | Drive the 36 mile (58 km) round trip scenic drive.

Half Day | Drive the scenic drive and hike some of the easy short trails in the park, such as the Park Avenue Trail and trails in the Windows Section of the park.

Full Day | Drive the scenic drive and hike some of the longer trails in the park, such as the trails to Double O Arch, Tower Arch, Delicate Arch, and Landscape Arch. Sign up for a ranger guided hike into the Fiery Furnace (3 hours).

Several Days | Hikers can experience a wide variety of hiking trails, including some of the lesser-seen, yet equally spectacular, areas of the park such as the "Primitive Loop" in the Devil's Garden Section of the park.

ARCHES NATIONAL PARK con't.

VISITOR CENTER & HOURS

The visitor center includes interactive exhibits, educational kiosks, a 150-seat auditorium, and a bookstore featuring guide books, maps, DVD's, postcards, and much more. The park is open 24 hours/day, 365 days/year; however the visitor center hours vary by season. (435) 719-2299

PHOTOGRAPHY

Arches National Park is a photographer's paradise. Low sun angles at sunrise and sunset can add brilliant color to the red rock. Scattered clouds can also add depth to an image and a passing storm can provide extremely dramatic lighting. Early morning is a great time to photograph The Three Gossips, Turret Arch, Landscape Arch and Double O Arch. Late afternoon is best for Courthouse Towers, Balanced Rock, The Garden of Eden, North and South Windows, and Delicate Arch.

FIERY FURNACE WALKS

Fiery Furnace walks are offered daily, spring through fall. These three hour hikes wind through terrain that requires scrambling up and through narrow cracks and along narrow ledges above drop-offs. Children under five are not permitted. Reservations for main-season tours should be made online at recreation.gov or by calling (877) 444-6777, up to six months in advance and at least four days before the date of the hike.

CAMPING

The Devil's Garden campground has 50 individual sites which will accommodate up to ten people each. These sites may be reserved for nights between March 1st and October 31st. Reservations must be made no less than four days and no more than 180 days in advance. To make a reservation, visit recreation.gov, or call (877) 444-6777, (877) 833-6777 (TDD), or (518) 885-3639. During the winter months (November 1st to February 28th) sites 1 - 24 are available on a self-serve basis at the campground.



SPRING FLOWERS



DELICATE ARCH



BALANCED ROCK

THE LARGEST NATIONAL PARK IN UTAH, AND ITS DIVERSITY STAGGERS THE IMAGINATION.

The easiest way to see the park is with a visit to the Island in the Sky district, only 32 miles (51.5 km) from Moab. The Island in the Sky offers many pullouts with spectacular views along the paved scenic drive. Hiking trails and four-wheel-drive roads access backcountry areas for day or overnight trips.

The Island in the Sky sits atop a massive 1500 foot mesa, quite literally an Island in the Sky. Twenty miles (32.2 km) of paved roads lead to many of the most spectacular views in canyon country. From these lofty viewpoints visitors can often see over 100 miles (161 km) in any given direction, resulting in panoramic views that encompass thousands of square miles of canyon country. Take a short day-hike or spend a relaxing late afternoon enjoying the sunset. Whether you have a few hours to spend or a few days, the Island in the Sky provides an unforgettable canyon country experience for the entire family.

Distance from Moab

32 miles (51.5 km)

Directions from Moab

Take Highway 191 9 miles (14.5 km) north to Highway 313, and then drive southwest 22 miles (35 km). Driving time to the visitor center from Moab is roughly 40 minutes.

Park Hours

Open year-round, 24 hours/day

Entrance Fee

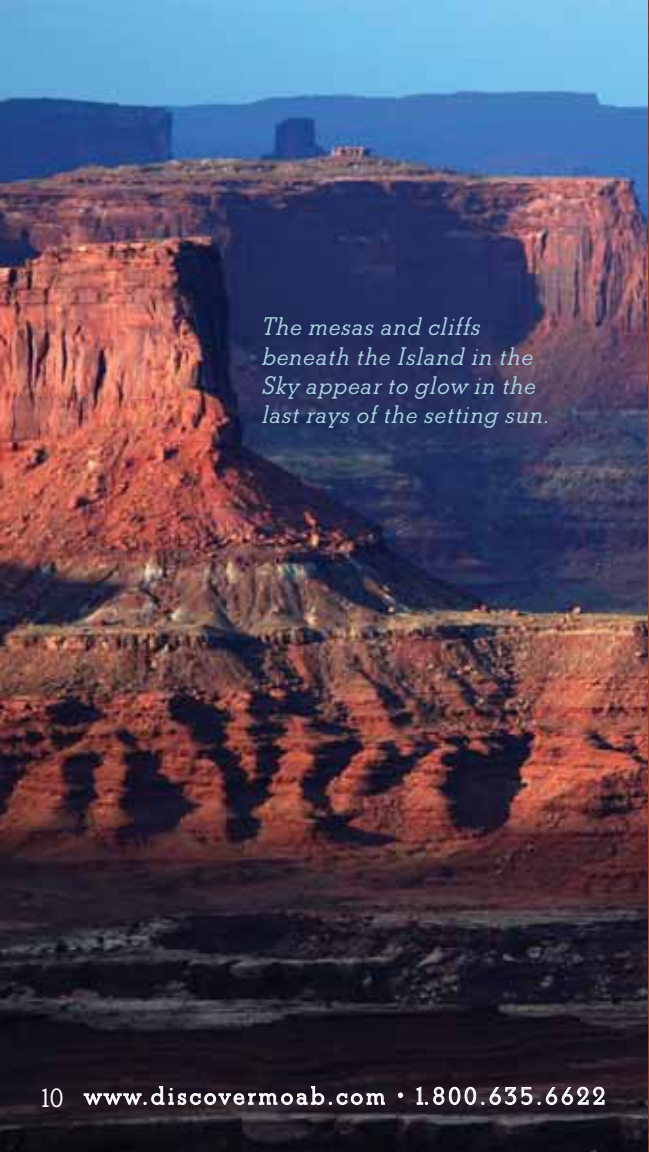
\$10/vehicle - Good for 7 days (Subject to change)





CANYONLANDS NATIONAL PARK

A great hike for families with small children, the .5 mi (.8 km) round trip hike to Mesa Arch rewards visitors with a naturally framed view of canyon country.



The mesas and cliffs beneath the Island in the Sky appear to glow in the last rays of the setting sun.

SUGGESTED ACTIVITIES

A few hours

Drive the park's 20 miles (32.2 km) of paved roads and enjoy the spectacular views. Sunrise and sunset are particularly beautiful times of day to enjoy these lofty panoramic views of canyon country.

Half Day

Drive the paved scenic drive and hike some of the shorter trails, such as the Mesa Arch or Upheaval Dome Trails. A recent theory suggests that Upheaval Dome was created by a meteor impact.

Full Day

Drive the paved scenic drive and hike some of the longer trails in the park, such as the 5 mile (8 km) round trip Neck Spring Trail. Those with high clearance/4WD vehicles can drive down the Shafer Trail to the White Rim and explore Musselman Arch, or drive all the way down to the Colorado River via Lathrop Canyon.

Several Days

Backpackers can experience the solitude of Canyonlands by hiking some of the trails from the mesa top to the White Rim (steep & strenuous) and spend the night in the backcountry. 4-wheel driving enthusiasts or mountain bikers may want to travel the 100 mile "White Rim Trail" which loops below the Island in the Sky mesa. Reservations for White Rim campsites and backcountry permits are required. (435) 259-4351



CANYONLANDS NATIONAL PARK con't.

VISITOR CENTER & HOURS

Canyonlands is open year-round, 24 hours a day. Visitor center operating hours vary depending on the season. The visitor center is closed on December 25th and January 1st. (435) 719-2313

CAMPING

The Willow Flat Campground is a short walk from one of the finest sunset spots in the park, the Green River Overlook. Twelve sites are available on a first-come, first-served basis. Willow Flat typically fills every day from late March through June and again from early September to mid-October.

FOR KIDS

The Island in the Sky offers a unique tool for kids eager to explore and learn about the area: Explorer Packs. These kid-sized backpacks contain many useful items including binoculars, a hand lens, a naturalist guide, a notebook and more. Before you set out for the day, stop by the visitor center and check one out (deposit required). The best part is you can keep your Explorer Pack for up to 7 days and even turn it in at Arches National Park.

The La Sal Mountains appear to float on a layer of clouds as seen from the Island in the Sky.



DEAD HORSE POINT STATE PARK

Sunrise at Dead Horse Point State Park.



THE VIEW FROM DEAD HORSE POINT IS ONE OF THE MOST PHOTOGRAPHED SCENIC VISTAS IN THE WORLD.

32 miles (51.5 km) from Moab, Dead Horse Point State Park is one of Utah's most spectacular state parks. Towering 2,000 feet above the Colorado River, the overlook provides a breathtaking panorama of Canyonlands' sculpted pinnacles and buttes. Millions of years of geologic activity created the spectacular views from Dead Horse Point State Park. Deposition of sediments by ancient oceans, freshwater lakes, streams and wind blown sand dunes created the rock layers of canyon country. Igneous activity formed the high mountains that rise like cool blue islands from the desert below.

The legend of Dead Horse Point states that around the turn of the century the point was used as a corral for wild mustangs roaming the mesa top. Cowboys herded them across the narrow neck of land and onto the point. The neck was then fenced off with branches and brush. One time, for some unknown reason, horses were left corralled on the waterless point where they died of thirst within view of the Colorado River 2,000 feet below.

Distance from Moab

32 miles (51.5 km)

Directions from Moab

Drive 9 miles (14.5 km) northwest of Moab on US 191 then 23 miles (37 km) southwest on Utah 313. Driving time to the visitor center from Moab is roughly 45 minutes.

Park Hours

Open year-round, 6a.m. to 10p.m. Visitor Center hours vary by season.

Entrance Fee

\$10/vehicle with up to 8 passengers - (Subject to change)

There are miles of pet friendly hiking trails in the park.

There are miles of pet-friendly developed hiking trails in the park, including a paved trail which provides easy access to some of the most scenic views.

DEAD HORSE POINT STATE PARK con't.

VISITOR CENTER & HOURS

The visitor center is open year-round, has facilities for the disabled, an information area, exhibits, rest rooms, water, publications and souvenirs. Food is available at the visitor center. Visitor center and restaurant hours vary by season. (435) 259-2614.


CAMPING

The 21 site Kayenta Campground features electrical hookups, tent pads, sheltered tables and charcoal grills at each site. Reservations can be made by calling 800-322-3770.

SUGGESTED ACTIVITIES

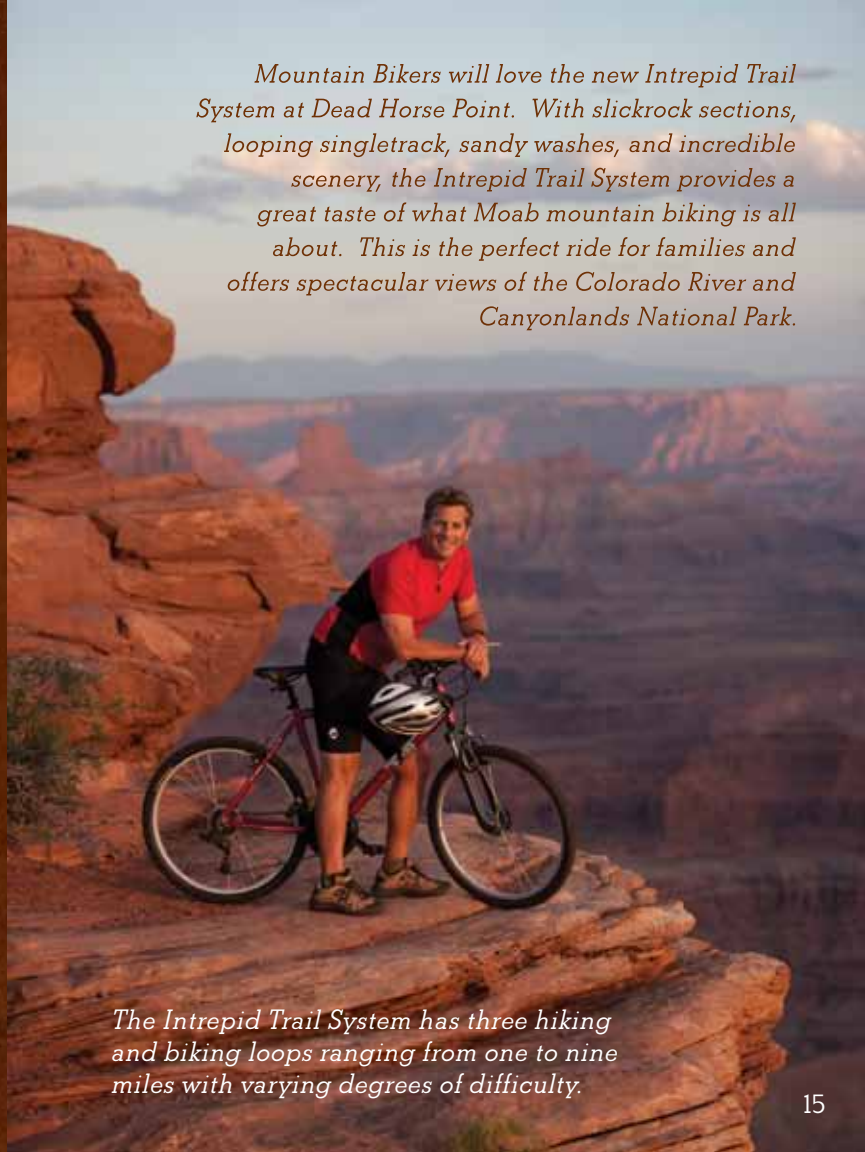
1-2 hours Drive the scenic drive and walk out to the main overlook.

1/2 - 1 day Drive the scenic drive, hike some of the trails in the park, and have a picnic. Alternately, if you enjoy mountain biking, ride the Intrepid Trail System. (Bring your own mountain bike or rent one in Moab.)



*Yoga on the
red rocks.*

Mountain Bikers will love the new Intrepid Trail System at Dead Horse Point. With slickrock sections, looping singletrack, sandy washes, and incredible scenery, the Intrepid Trail System provides a great taste of what Moab mountain biking is all about. This is the perfect ride for families and offers spectacular views of the Colorado River and Canyonlands National Park.



The Intrepid Trail System has three hiking and biking loops ranging from one to nine miles with varying degrees of difficulty.



COLORADO RIVER

*Scenic jetboat tour on the
Colorado River.*

MOAB HAS AN ABUNDANCE OF RIVER RECREATION OPPORTUNITIES AVAILABLE TO SUIT ANY TASTE.

While the area is known for its family oriented whitewater trips on the Fisher Towers section of the Colorado River, there are several wilder single and multi-day trips available in Westwater and Cataract Canyons. Additionally, canoes and kayaks are the perfect way to explore the calm water segments of the Colorado. Individuals or groups may raft the river on their own or with a professional river outfitter.

SUGGESTED ACTIVITIES

Half-Day

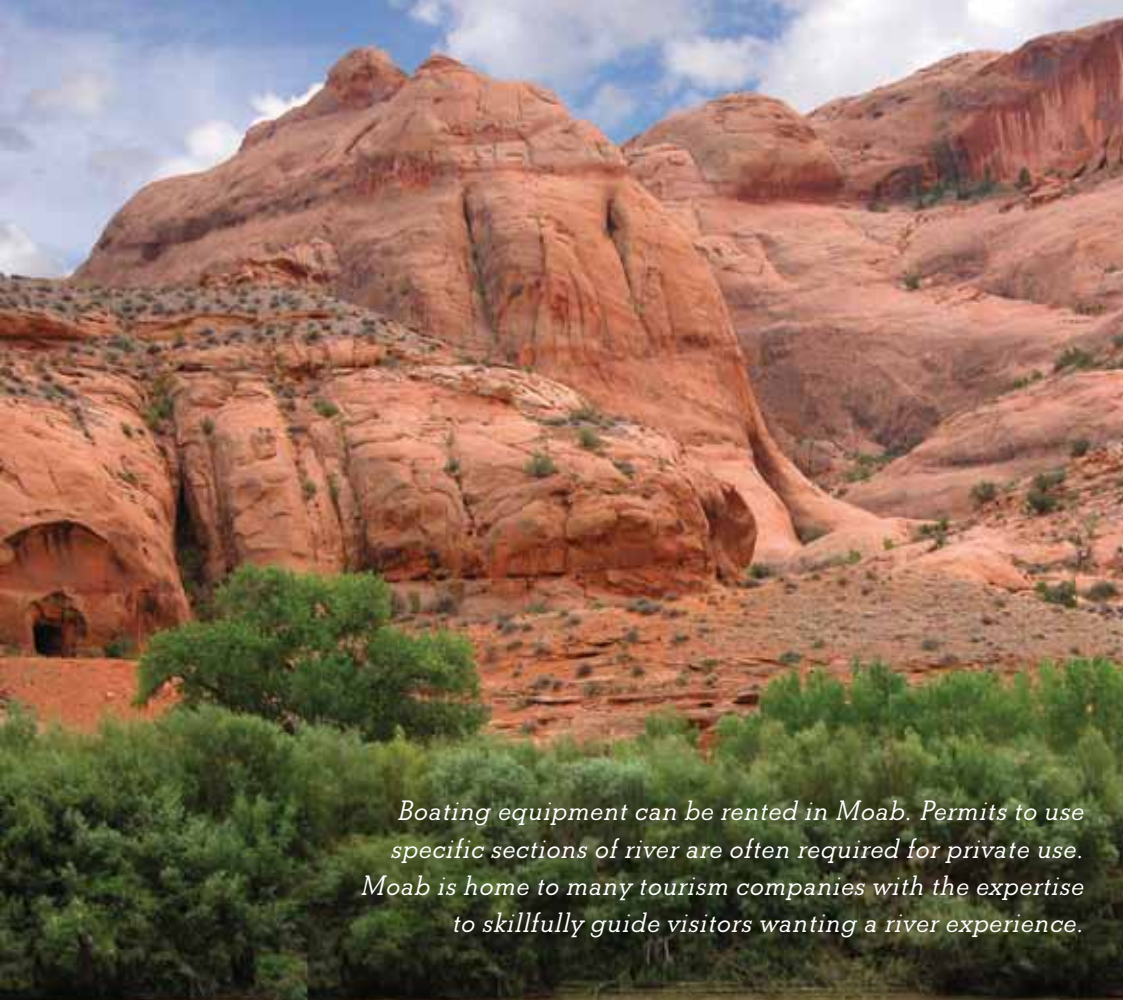
A morning or afternoon rafting trip on the Fisher Towers section of the Colorado River. This mild rafting trip is suitable for everyone from children (40 lbs) to senior citizens willing to get their feet wet. If you don't want to get wet, consider a morning or afternoon calm water jetboat tour on the Colorado River. These relaxing trips are perfect for photographers and families with toddlers and senior citizens.

Full Day

A mild full day rafting trip on the Fisher Towers section of the Colorado River is suitable for everyone from children (40 lbs) to senior citizens willing to get their feet wet. For a wilder adventure consider a whitewater trip in Cataract or Westwater Canyons. Those with river navigation skills can rent their own canoe, raft or kayak and do a self guided trip.

Several Days


Camp on the river bank on the Fisher Towers section of the Colorado, or in Westwater or Cataract Canyons. Camp more nights to experience a non-motorized Cataract Canyon river trip, a canoe trip on the Green River, or consider rafting with Moab's Outfitters on the nearby San Juan River or in Desolation and Gray Canyons on the Green River.



Boating equipment can be rented in Moab. Permits to use specific sections of river are often required for private use. Moab is home to many tourism companies with the expertise to skillfully guide visitors wanting a river experience.



Canoeing a calm water section of the Colorado River near Moab.



Rafting in Westwater Canyon.

*The Fisher Towers reflected in
the Colorado River.*

SCENIC BYWAYS

The Moab area is blessed with three State Scenic Byways. State Scenic Byways help recognize, preserve and enhance selected roads throughout the United States based on their archeological, cultural, historic, natural, recreational and scenic qualities.

EVERY TRIP TO MOAB SHOULD INCLUDE A DRIVE
ALONG AT LEAST ONE BYWAY, ALTHOUGH DRIVING
ALL THREE IS A GREAT WAY TO SPEND A RELAXING DAY

UPPER COLORADO RIVER SCENIC BYWAY (U-128)

<i>Length</i>	44.0 mi / 70.8 km
<i>Time to Allow</i>	2 hours

This spectacular route along the Colorado River gorge begins at the Colorado River Bridge on the north end of Moab. For the first 13 miles (20.9 km) it parallels the Colorado River within a narrow section of the gorge, providing breathtaking views of the surrounding red sandstone cliffs. Popular attractions along this portion of the route include viewpoints of the river, public camping areas, and Negro Bill Canyon, which contains a delightful hiking trail to Morning Glory Natural Bridge.

At 13 miles (20.9 km) the gorge widens as the highway proceeds past Castle and Professor Valleys, which have been the shooting locations for many western films including Wagon Master and Rio Grande, along with numerous television commercials. The Moab to Monument Valley Film Commission has a museum at the lodge located at Mile Marker 14. Admission is free. After 24.7 miles (39.8 km) the highway passes a viewpoint for one of the grandest views in the west, the red rock spires of the Fisher Towers set against the often snow covered peaks of the La Sal Mountains.

After leaving the valley, the road winds farther up the river gorge until arriving at the site of the historic Dewey Bridge at 29.8 miles (48 km). Unfortunately Dewey Bridge was destroyed in April 2008 by a brush fire. The road then follows the northern bank of the river for a few more miles before exiting the Colorado River gorge. At this point the highway proceeds across open desert toward the ghost town of Cisco at 44 miles (70.8 km). Cisco was founded as a water refilling station for steam locomotives along the main line of the Denver and Rio Grande Western Railroad. After another 5 miles (8 km) the route intersects Interstate 70.

POTASH-LOWER COLORADO RIVER SCENIC BYWAY (U-279)

<i>Length</i>	17.0 mi / 27.4 km	<i>Ancient petroglyphs created between 600 A.D and 1300 A.D.</i>
<i>Time to Allow</i>	1 hour	

This Scenic Byway provides great views of the Colorado River, ancient rock art, and dinosaur tracks. A late afternoon start is rewarding as the sunset on the reddish-orange sandstone cliffs along the route is especially beautiful on the return drive to Moab.

This byway begins 4.1 miles (6.6 km) north of Moab, where Potash Road (U279) turns off of Highway 191. After 2.7 miles (4.3 km) Potash Road enters the deep gorge of the Colorado River. At the 4 mile (6.4 km) point, look for rock climbers on the cliffs along the section of Potash Road, locally referred to as Wall Street.

At 5.1 miles (8.2 km) several petroglyph panels are visible on cliffs on the right side of the highway. Marked pull-offs on the left side of the road provide parking to view these panels. An interpretive sign provides additional information. Further down the road visitors stopping at the "Dinosaur Tracks" turnout will find two view tubes adjacent to the highway, about 150 feet beyond the turn off to the Poison Spider Mesa Trail. The first tube points to the location of a series of three-toed dinosaur tracks. The second tube shows another petroglyph panel. Binoculars are required for a close view.

Trailhead parking for the trail to Corona and Bowtie Arches is available at 9.9 miles (15.9 km). Corona Arch, with an opening of 140 by 105 feet, is also known as Little Rainbow because of its resemblance to Rainbow Bridge at Lake Powell.


Look for Jug Handle Arch, adjacent to the highway, at 13.5 miles (21.7 km). Shortly beyond Jug Handle Arch, the canyon widens and the sheer cliffs below Dead Horse Point State Park become visible in the distance. The paved highway ends at the Intrepid Potash Mine where potash, a mineral often used as a fertilizer, is extracted by flushing large volumes of water through an extensive system of underground tunnels and then evaporating the water in ponds. From the end of the byway drivers with high clearance vehicles can continue on a dirt road to Canyonlands National Park.

DEAD HORSE MESA SCENIC BYWAY (U-313)

<i>Length</i>	35.0 mi / 56.3 km
<i>Time to Allow</i>	2 hours minimum, but several additional hours are recommended to enjoy the state and national parks.

Dead Horse Mesa Scenic Byway, on Utah Highway 313, takes you through miles of incredible red rock canyon country. To reach the byway, head north from Moab on US-191. After about 9 miles (14.5 km), look for the "Dead Horse Point State Park" sign and turn left (west) onto SR-313. This is the start of the byway. After a series of hairpin curves as you begin to ascend the plateau, the road mellows out allowing you to appreciate the scenery. At about 14.6 miles (23.5 km) from the beginning of SR-313 a fork to the left leads to Dead Horse Point State Park. Note that a fee is required to proceed to the viewpoints. The view from Dead Horse Point is one of the most photographed scenic vistas in the world. Towering 2,000 feet above the Colorado River, the overlook provides a breathtaking panorama of Canyonlands' sculpted pinnacles and buttes.

After leaving Dead Horse Point State Park, backtrack to Highway 313, turn left, and head toward the Island in the Sky District of Canyonlands National Park, ultimately ending at Grandview Point. This section of the park sits atop a massive 1500 foot mesa - quite literally an Island in the Sky. 20 miles (32.2 km) of paved roads lead to many of the most spectacular views in canyon country.



*The view from
Dead Horse
Point.*



ATV Riding on the Hell's Revenge Trail.



Hiking at Sand Flats.



4-wheeling on the Hell's Revenge Trail.

A PUBLIC LANDS TREASURE WITH BEAUTIFUL SLICKROCK DOMES, BOWLS & FINNS RISING TO MEET THE COLORFUL MESAS & NEARLY 13,000 FOOT PEAKS OF THE LA SAL MOUNTAINS.

Located just two miles east of Moab, the Sand Flats Recreation Area is home to the world renowned Slickrock Bike Trail and the popular Hell's Revenge 4x4 Trail. Both are famous for their combination of challenging terrain and incredible scenery. Sand Flats maintains 40 miles of pet friendly trails throughout its 9,000 acres, trails shared by both motorized and non-motorized users. Sand Flats' mission goals are to protect the natural features of the area from adverse recreational impacts while providing access to sustainable and enjoyable recreational opportunities.

SUGGESTED ACTIVITIES

1-2 Hours

Drive 7 miles (including 6 miles on an improved dirt road) on the Sand Flats Road from the Entrance Station to the Porcupine Rim Trailhead and then back and/or walk some or all of the Slickrock Bike Trail Practice Loop (2 miles) for stunning views of petrified sand dunes, canyons, mesas and the La Sal Mountains. If you are an experienced mountain biker try out the Slickrock Bike Trail Practice Loop. If you are into off-road motorcycling you can ride the entire Slickrock Trail. If you would like to do some OHV riding but want a professional guide, there are many companies that will take you on a tour of "Moab's 4x4 Daily" - the Hell's Revenge Trail, for one of a kind scenery and terrain. Shorter trips take about 2 hours.

1/2 - 1 Day

Hike the Slickrock Bike Trail Practice Loop and the Main Trail out to the Abyss and back (4 miles round trip) and/or hike the Porcupine Rim Trail to the Rim viewpoint for spectacular views into Castle Valley (6 miles round trip, 900 foot elevation gain). If you are an experienced mountain biker, ride the Porcupine Rim Trail, or the one that started it all, the Slickrock Bike Trail. Accomplished riders of all types, motorcycle, ATV, and 4x4 will find the Fins and Things and Hell's Revenge trails both scenic and challenging.

SAND FLATS RECREATION AREA



Riding the Slickrock Bike Trail.

Distance from Moab

2 miles

Park Hours

Open year-round

Entrance Fee

\$5/day or \$10/7 days per vehicle (Subject to change)

Day Use Facilities

Entrance Station, information, maps, trailheads with toilets, kiosk displays, shade structure, picnic tables. Note: There is no water.

Camping

120 Campsites, in nine campgrounds are offered on a first-come first-serve basis. Amenities include picnic tables, metal fire rings and nearby vault toilets. Campers need to bring drinking water and firewood. Reservations can be made for two 16-person group campsites by calling 435-259-2444.



FOREST LANDS

La Sal Mountains

WHISPERING PINES, QUAKING ASPENS, AND BUBBLING BROOKS MAKE A FAMILY OUTING IN THE FOREST AN UNFORGETTABLE EXPERIENCE.

Just 20 miles south of Moab are the La Sal Mountains, which are part of Manti-La Sal National Forest. Attaining heights of nearly 13,000 feet, these alpine mountains are the second highest mountain range in Utah. Numerous hiking and mountain bike trails, along with picturesque campsites, make these mountains a great complement to your visit to Moab. Great trout fishing can be found in several beautiful lakes and streams throughout the La Sals.

The La Sal Mountains are great to visit at any time of year.

<i>Spring</i>	Brings spectacular wildflowers as the blossoms gradually work their way to higher elevations, providing a colorful show that can last well into July.
<i>Summer</i>	The higher elevations also afford a cool respite from the warmer temperatures below.
<i>Fall</i>	Is colorful in the mountains with brilliant golden aspen leaves interspersed with dark evergreens.
<i>Winter</i>	Brings solitude, snow, and winter sports such as cross country skiing and snowmobiling. Dozens of miles of cross-country trails, along with a hut to hut ski system, provide winter fun.

The La Sal Mountain Loop Road Scenic Backway features spectacular scenery ranging from the forested heights of the La Sal Mountains to expansive views of the red rock landscape below. This paved scenic backway begins on US 191, six miles south of Moab, and winds north over the La Sal Mountains through Castle Valley, ending at Upper Colorado River Scenic Byway U-128. Returning to Moab provides a 60 mile loop drive that requires approximately 3 hours to complete. Note that several hairpin turns on the Castle Valley side of this route are unsuitable for large RV's. This route may occasionally close in winter due to snow. For current conditions contact the Moab Ranger District of the Manti-La Sal National Forest at (435) 259-7155.



Mountain lakes are great for trout fishing.



Autumn Foliage in the La Sals.



La Sal Mountain Hut to Hut System.



MOAB IS A MUST VISIT DESTINATION FOR THOSE THAT LOVE OFF ROAD ADVENTURE.

The area's beauty, history, 4x4 trails and hundreds of miles of old mining roads make it a place that will never be forgotten. Visitors can bring their own vehicle, rent a jeep, or take a tour with one of Moab's experienced guides.

Moab has a full range of backcountry trails, from easy 2-wheel drive backcountry scenic drives to the ultimate in challenging 4-wheel drive trails, providing an opportunity for all to experience the beauty and solitude of an off road adventure.

- | | |
|--------------------|---|
| <i>Beginners</i> | Trails such as Secret Spire and Chicken Corners are great for beginners. |
| <i>Experienced</i> | Pritchett Canyon and Golden Spike will get the adrenaline pumping in even the most experienced drivers. |

Always obtain the most up-to-date information prior to departing for a trip, and be prepared. Remember, turning back is usually an option as well. Please choose your trail wisely, with honest appraisal of your equipment and experience in this terrain. Additional suggested trails are available on discovermoab.com.

Once you arrive in Moab, detailed 4-wheel drive maps and trail guides are available at the Moab Information Center (MIC), on the corner of Main & Center Streets. The MIC staff is always happy to assist you with your plans and provide information about current trail conditions.




4-WHEEL DRIVING



A large natural rock arch made of reddish-brown sandstone dominates the center of the image. The arch is perfectly circular and frames a view of a clear blue sky. The surrounding landscape is a dry desert with sandy ground and a few small green shrubs. The lighting is bright, suggesting a sunny day.

HIKING

*A 15 mile (2.4 km) trail leads to
the base of massive Corona Arch.*



Moab has many pet friendly hiking trails.



A ladder along the trail to Corona Arch.

FROM COOL STREAM-SIDE HIKES TO SPECTACULAR SANDSTONE ARCHES, THE MOAB AREA IS FULL OF EXCITING DAY-HIKES.

Our national parks offer exceptional hiking trails through a wide variety of terrain. Arches National Park offers a diverse selection of hikes, from short 10 minute walks that go right up to several of the arches (suitable for all ages), to 7 hour hikes into some of the more remote sections of the park. The Island in the Sky District of Canyonlands National Park offers trails ranging from 30 minute walks on the mesa top, to overnight treks all the way down to the Colorado River. Great hiking, however, doesn't end with our national parks.

The Moab area contains a large number of pet friendly trails on Bureau of Land Management lands to suit any experience level. From cool stream-side hikes to spectacular sandstone arches, the Moab area is full of exciting day-hikes suitable for the entire family. What follows is just a taste of what Moab has to offer.

Negro Bill Canyon 4 mile (6.4 km) hike

Negro Bill Canyon is an impressive Navajo Sandstone gorge containing many hidden secrets including massive Morning Glory Natural Bridge, the sixth longest natural rock span in the United States. This 4 mile (6.4 km) round trip hike follows a perennial stream that requires occasional wading through ankle deep water, so proper footwear is required. The trailhead is located on Utah Scenic Byway 128, 3 miles (4.8 km) east of the Utah 128/US 191 junction.

Corona Arch 3 mile (4.8 km) hike

The 3 mile (4.8 km) round trip hike to massive Corona Arch and adjacent Bow Tie Arch also features views of the Colorado River and a beautiful slickrock canyon. There are two safety cables and a ladder along this family friendly trail. The trailhead is located on Utah 279, 10 miles (16.1 km) west of the Utah 279/US 191 junction.

Fisher Towers 4.4 mile (7.1 km) hike

The Fisher Towers are composed of Moenkopi and Cutler Sandstones that have eroded into many fantastical shapes. This 4.4 mile (7.1 km) round trip hike will take you right up to the base of several of the towers. The Fisher Towers are located off Utah 128, 21 miles (33.8 km) east of the Utah 128/US 191 junction. A 2.2 mile (3.5 km) improved dirt road guides you to the trailhead.



Rapelling into one of Moab's hidden canyons.

If you are looking for something even more adventuresome, try climbing or canyoneering. Climbers and canyoneers can scale up or drop into some of the most stunning spots in the Southwest. Whether you are beginner or expert, Moab's skilled guides can take you into some of the most beautiful canyons in southern Utah.

MOAB IS HOME TO THE GREATEST MOUNTAIN BIKING ON THE PLANET AND OFFERS A HUGE VARIETY OF TRAILS.

MOUNTAIN BIKING. *For mountain bikers of any experience level, from beginners looking for a scenic ride through beautiful canyons and mesa tops, to seasoned bikers looking for the ultimate challenge.*

Moab is best known for the world famous, and highly technical, Slickrock Bike Trail. This challenging 9.6 mile trail is considered by many to be the ultimate mountain biking experience. Moab, however, also contains an assortment of easier and extremely scenic biking trails suitable for just about anyone. If you want to ride a classic stacked loop system, head for the famous MOAB Brand Trails (Bar M, Circle O, Rockin' A, and Bar B). With loops ranging from 3 to 25 miles you can spend an hour there, or the better part of the day. Additional trails currently being built there promise to give more fun challenges to an already fantastic area. Slickrock, double-track and some pretty sweet singletrack in an easy to follow layout is what this place is all about.

IN CASE YOU HAVEN'T HEARD, Moab has really stepped it up in the last few years building new singletrack. Although the Sovereign Trail has been around for several years, the network continues to expand and improve. With smooth flowy sections dotted with technical challenges, the Sovereign Trail has got it all. For experienced riders wanting to take it to the next level, the new Rockstacker/Pothole Arch & Jackson trails challenge even the most talented riders. With all three trails branching off the world famous Amasaback hill climb, these trails require some serious singletrack skills.

BIKING





*Moab has some of the best
road biking in the West!*



ROAD BIKING. Moab has recently been discovered as the new landscape in road cycling, with truly breathtaking and inspirational views from every route in this geographical wonderland. "Roadie" friendly bike shops, minimal traffic, and a world renowned cycling culture has helped to create the ideal setting. Come and see why so many skinny tire riders now come to Moab!

Stop by the Moab Information Center, on the corner of Main & Center Streets, for information regarding all of the biking trails surrounding Moab.

OFF-HIGHWAY VEHICLE RIDING



THE MOAB AREA HAS MANY SCENIC TRAILS SUITABLE FOR OFF-HIGHWAY VEHICLE USE.

From the family friendly White Wash Sand Dunes and Hurrah Pass Trail, to the more challenging Monitor & Merrimac Trail, there is an adventure to suit everyone's taste. Note that OHV riding is not allowed within either Arches or Canyonlands National Parks, with the exception of street legal motor bikes on the White Rim Road (10 mph speed limit).

One area that is particularly popular is the White Wash Sand Dunes. The White Wash Sand Dunes are located 48 miles (77.2 km) northwest of Moab. The dunes are quite scenic with large cottonwood trees growing within them, and red cliffs to the east providing a dramatic backdrop. White Wash, a popular travel route, borders three sides of the dunes. In addition, there are many miles of dirt roads in the area allowing access to Crystal Geyser and the Green River, as well as many other points of interest. Riders should obtain detailed maps from the Moab Information Center (Main & Center Streets in Moab) to navigate this system of unmarked roads.

NON-RESIDENT PERMITS

Owners of ATVs, off-highway motorcycles or snowmobiles brought into Utah by non-residents must obtain a non-resident permit for their machine. Some states offer reciprocity, meaning there is a mutual agreement between states not to charge non-residents fees. For your state's current status visit stateparks.utah.gov/ohv.

To obtain a non-resident permit, you must provide proof of out-of-state residency and proof that the OHV is not owned by a Utah resident (Utah residents must register machines at the DMV). These non-resident permits are available in person at authorized vendor locations throughout Utah, including the Moab Information Center. When applying in person, you will need the following:

1. Proof of residency: driver's license or other state issued identification
2. Proof of ownership: title or current registration
3. \$30 for each machine (subject to change)

AGE & HELMET REQUIREMENTS

It is illegal for any child under the age of eight to operate an off-highway vehicle (OHV - ATV, UTV, Dirt Bike, etc.) on any public land. Utah law requires youth, ages 8 to 16 (or until they get their state issued driver license), to complete the Utah State Parks and Recreation Know Before You Go! OHV education course before operating on public lands, roads or trails. This course can be taken online at: www.offroad-ed.com/ut/. Although helmets are recommended for all OHV users, they are required for all OHV operators and passengers under the age of 18 years. Helmets need to be properly fastened and have at least a "DOT Approved" safety rating for motorized use. For additional requirements visit stateparks.utah.gov/ohv or call 801-538-RIDE.



ONCE YOU HAVE VISITED OUR NATIONAL PARKS, RAFTED OUR RIVERS, AND EXPLORED OUR TRAILS, THERE IS STILL A LOT MORE TO EXPERIENCE IN MOAB.

Be sure to allow some time to discover our lesser known attractions and activities such as wineries, museums, and art galleries, or enjoy some skydiving, ballooning, and horseback riding.

Art Galleries

Moab may have more artists-per-capita than any other town in America. The Moab Artist Directory has identified over 200 practicing artists (almost 2.5% of the county population) and the number keeps on growing. Moab has numerous fine art galleries, along with a host of other businesses that display the work of local artists.

Museums

The Museum of Moab (118 E Center St) is a place where the history of Moab comes alive for visitors of all ages. The museum features exhibits on local geology, paleontology, archeology, as well as pioneer history and mining. The Moab area has also been a popular location for many Hollywood movies. The Moab to Monument Valley Film Commission's Movie Museum (located in the lodge near mile marker 14 on Highway 128) houses memorabilia from early films to present.

Local Wineries

Moab's long growing season coupled with its fertile, sandy soils has resulted in production of several outstanding wines. Take some time during your stay to visit the Castle Creek Winery (435-259-3332) and the Spanish Valley Vineyards & Winery (435-259-8134).

ADDITIONAL IN-TOWN FAMILY ACTIVITIES INCLUDE arcade games, movies, bowling, city parks, a skate park, an aquatic center and fitness centers. Stop by the Moab Information Center, on Main and Center Streets, to get information regarding all of the attractions and activities that Moab has to offer.

OTHER ATTRACTIONS AND ACTIVITIES



SCENIC FLIGHTS

A scenic flight or balloon ride over the Moab area can be the perfect complement to any vacation. A birds-eye view of our unique terrain is an ideal way to put your entire visit into perspective. Moab's spectacular canyon country is also the perfect backdrop for an unforgettable skydiving experience!

HORSEBACK & MULE RIDING

For a truly authentic Western experience, nothing beats touring our rugged desert from atop a cowboy-trained quarter horse or mule. From early settlers to John Wayne himself, there is no better way to experience the Wild West for yourself. Check out our Guides & Outfitters section for a list of companies that offer trail rides.

GOLFING

The Moab Golf Course is one of the most visually appealing in the state with its contrast of smooth, bright greens set amid rough, eroded red cliffs and boulders. The public course has 18 holes and a par of 72. It is open seven days a week, year-round (435-259-6488).



MOAB'S EVENTS ARE AS DIVERSE AS ITS SCENERY
AND WHETHER YOU ARE A SPECTATOR OR
PARTICIPANT, YOU ARE SURE TO ENJOY
ONE OF MOAB'S ANNUAL EVENTS.



February starts the event season with Moab's Red Hot 55k/33k, a trail running event through some of Moab's most spectacular red rock scenery. March hosts a variety of events including the Skinny Tire Festival and the Canyonland's Half Marathon and Five Mile Run. April features equestrian events at the Old Spanish Trail Arena, the starting of the monthly Moab Art Walk, as well as many other art & culture events. The Annual April Action Car Show is a favorite of locals and visitors alike as they stroll in the park and admire hundreds of classic cars, hotrods, muscle cars and street rods, then relax in the evening as the same classics take to Main Street in an endless nostalgic parade.

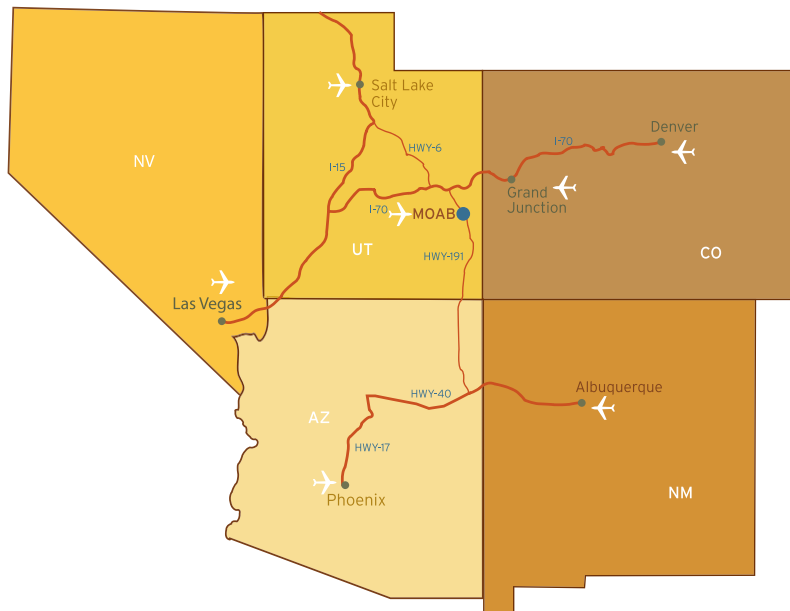
On Memorial Day weekend, the Annual Moab Arts Festival fills Swanny City Park with vendors, games, crafts, and music throughout the day. The Annual PRCA Rodeo offers three nights of barrel racing, bronc riding, roping and bull riding at the Old Spanish Trail Arena.

Autumn begins with the Moab Music Festival in September, with music from around the world performed amidst Moab's spectacular red rock landscape, followed by Moab Century Tour, a cancer fundraising road cycling event, and the Skydive Moab Festival. October has the Annual Gem & Mineral Show featuring dealers, exhibits, and field trips, the Other Half Marathon and the Annual Pumpkin' Chuckin' Festival. The Moab Folk Festival in November wraps up the event season with some of the finest singer/songwriter musicians in the country performing in indoor and outdoor venues.

EVENTS



TRANSPORTATION



LOCAL & REGIONAL AIRPORTS

Moab Airport (CNY) - 435-259-4849 (18 miles from downtown Moab)

Grand Junction, CO (100 miles from downtown Moab)

Salt Lake City, UT (235 miles from downtown Moab)



TRANSPORTATION Rental Companies

			4x4	Automobile	Dirt Bike	Road Motorcycle	ATV/UTV
Arches Car Rentals	435-259-4959	archesrepaircenter.com		•			
Canyonlands Jeep Adventures	435-259-4413 866-892-5337	canyonlandsjeep.com	•	•			
Cliffhanger Jeep Rental	435-259-0889	cliffhangerjeeprental.com	•				•
DirtSeeker	435-259-2213	dirtseeker.com					•
Dual Sport Utah	435-260-2724	dualsportutah.com			•	•	
Enterprise Rent-a-Car	435-259-8505 800-Rent-A-Car	enterprise.com	•	•			
Farabee Jeep Rentals	435-259-7494 855-259-7494	farabeejeeprentals.com	•				
High Point Hummer & ATV Tours	435-259-2972 877-486-6833	highpointhummer.com	•	•	•	•	•
Moab Powersports & Rentals	435-259-7800	moabpowersports.com					•
Moab Tour Company	435-259-4080 877-725-7317	moabtourcompany.com	•		•		•
Moab Tourism Center	435-259-0959 877-907-8334	moabtourismcenter.com	•				•
Outlaw Jeep Tours	435-259-8845 855-259-8845	outlawjeeptours.com	•				
Twisted Jeep Rentals	435-259-0335	twistedjeeps.com	•				

TRANSPORTATION Shuttle Companies

			Trailhead	Boat Launches	Jetboat Pickup	Vehicle	Green River	Grand Junction	Salt Lake City
Coyote Shuttle	435-260-2097	coyoteshuttle.com	•	•		•			
Moab Cyclery	435-259-7423	moabcyclery.com	•						
Moab Luxury Coach	435-940-4212 855-456-8824	moabluxurycoach.com	•				•	•	•
Moab Rafting & Canoe Company	435-259-7722	moab-rafting.com		•					
Moab Taxi	435-210-4297	moabtaxicab.com	•				•	•	•
Moab Tour Company	435-259-4080 877-725-7317	moabtourcompany.com	•						
NAVTEC Expeditions	435-259-7983 800-833-1278	navtec.com	•	•	•	•			
Porcupine Shuttle	435-260-0896	porcupineshuttle.com	•	•		•	•	•	
Redrock Express	435-260-0595	redrockexpress.com	•	•		•	•	•	•
Roadrunner Shuttle	435-259-9402	roadrunnershuttle.com	•	•		•	•	•	
Tag-A-Long Expeditions	435-259-8946 800-453-3292	tagalong.com	•		•				
Tex's Riverways	435-259-5101 877-662-2839	texsriverways.com		•	•				
Whole Enchilada Shuttles	435-260-2534								

MOAB TAXI SERVICE

Moab Taxi - 435-210-4297, moabtaxicab.com

Moab Luxury Coach - 435-940-4212, 855-456-8824, moabluxurycoach.com















































Roadrunner Shuttle - 435-259-9402, roadrunnershuttle.com

LODGING

Hotels & Motels

\$ - 75 & Under
 \$\$ - 76 - 200
 \$\$\$ - 201+

Units	Rates						
97	\$\$\$-\$\$\$\$	Aarchway Inn 1551 N Hwy 191	  	800-341-9359 435-259-2599	aarchwayinn.com		
27	\$\$-\$\$\$	Adventure Inn Moab 512 N Main St	 	866-662-2466 435-259-6122	adventureinnmoab.com		
35	\$\$-\$\$\$	Apache Motel 166 South 400 East	  	800-228-6882 435-259-5727	apachemotelinnmoab.com		
80	\$\$\$-\$\$\$\$	Best Western Plus Canyonlands Inn 16 S Main St	  	435-259-2300 800-649-5191	canyonlandinn.com		
75	\$\$\$-\$\$\$\$	Best Western Plus Greenwell Inn 105 S Main St	  	800-528-1234 435-259-6151	bestwestern.com/greenwellinn		
58	\$\$-\$\$\$	Big Horn Lodge 550 S Main St	  	800-325-6171 435-259-6171	moabbighorn.com		
41	\$\$-\$\$\$	Bowen Motel 169 N Main St	  	800-874-5439 435-259-7132	bowenmotel.com		
94	\$\$\$-\$\$\$\$	Comfort Suites 400 N Main St	  	435-259-5455			
50	\$\$-\$\$\$	Days Inn 426 North Main Street	  	435-259-4468	daysinn.com		
43	\$\$\$-\$\$\$\$	The Gonzo Inn 100 W 200 South	   	800-791-4044 435-259-2515	gonzoinn.com		
79	\$\$\$-\$\$\$\$	Hampton Inn 488 N Main St	  	435-259-3030	hamptoninn.com		
119	\$\$\$-\$\$\$\$	Holiday Inn Express & Suites 1515 Hwy 191 North	  	800-465-4329 435-259-1150	holidayinnexpress.com		
24	\$\$-\$\$\$	Inca Inn Moab 570 N Main St	 	435-259-7261	incainn.com		
9	\$\$-\$\$\$	Kokopelli Lodge 72 South 100 East	 	888-530-3134 435-259-7615	kokopellilodge.com		
99	\$\$\$-\$\$\$\$	La Quinta Inn & Suites 815 S Main St	   	435-259-8700	laquitamoabut.com		

Units	Rates						
36	\$	The Lazy Lizard Hostel 1213 S Hwy 191		435-259-6057	lazylizardhostel.com		
35	\$\$-\$\$\$	Moab Rustic Inn 120 East 100 South	   	435-259-6177	moabrusicinn.com		
126	\$\$\$-\$\$\$\$	Moab Valley Inn 711 S Main St	   	800-831-6622 435-259-4419	moabvalleyinn.com		
66	\$\$-\$\$\$	Motel 6 Moab 1089 N Main St	   	800-466-8356 435-259-6686	motel6moab.com		
75	\$\$	Quality Suites 800 S Main St	   	800-4-CHOICE 435-259-5252	choicehotels.com		
81	\$\$\$-\$\$\$\$	Ramada Moab Downtown 182 S Main St	  	888-989-1988 435-259-7141	ramada.com/moab		
23	\$\$-\$\$\$	Red Rock Lodge 51 North 100 West	  	877-253-5431 435-259-5431	red-rocklodge.com		
52	\$\$-\$\$\$	Red Stone Inn 535 S Main St	   	800-772-1972 435-259-3500	moabredstone.com		
80	\$\$\$-\$\$\$\$	River Canyon Lodge 71 West 200 North	   	866-486-6738 435-259-8838	rivercanyonlodge.com		
		Riverside Inn 988 N Main St		435-259-8848			
36	\$\$-\$\$\$	Rodeway Landmark Inn & Suites 168 North Main Street	 	435-259-6147	moabrodeway.com		
17	\$\$-\$\$\$	Silver Sage Inn 840 S Main St	  	888-774-6622 435-259-4420	silversageinn.com		
61	\$\$	Sleep Inn 1051 S Main St	   	435-259-4655	moabsleepinn.com		
146	\$\$\$-\$\$\$\$	Super 8 Moab 889 N Main St	  	800-800-8000 435-259-8868	super8.com/moab		
37	\$\$-\$\$\$	Virginian Motel 70 East 200 South	  	800-261-2063 435-259-5951	moab-utah.com/virginian		



Units

Rates

Guest Houses

\$ - 75 & Under
 \$\$ - 76 - 200
 \$\$\$ - 201+

4	\$\$\$-\$\$\$\$	3 Dogs & A Moose Cottages 171 & 173 W. Center St	 	435-260-1692	3dogsandamoosecottages.com
2	\$\$\$-\$\$\$\$	A Moab House 198 W Center St	 	435-260-9172	amoabhouse.com
4	\$\$	Cliffrose Flats 275 Williams Way	  	435-260-0646	cliffrosellats.com
1	\$\$\$-\$\$\$\$	Coyote Run Redrock Ranch Home 2845 S East Bench Rd #3	  	435-260-8889	vrbo.com/67638
1	\$\$\$	Darma Realty, LLC 2279 Arena Roja		443-618-0217	vrbo.com/143551
1	\$\$\$	Los Vados, LLC #2 Mill Creek		801-532-2651	losvados.com
1	\$\$	Moab Cottage by the Park 376 North 100 West		888-240-3451 801-756-5953	moabcottage.com
2	\$\$\$	Moab Retreat House 1266 S Boulder Ave		877-422-6622 801-966-1022	moabretreat.com
4	\$\$	Neighborhood Suites 543 Nichols Ln		435-210-4291	neighborhoodsuitesmoab.com
1	\$\$\$	Nine Mile House 6725 N Hwy 191		530-432-5670	ninemilehouse.com
3	\$\$	Stella Ruby Cottages 38 East 200 North	 	435-260-0215	stellarubycottages.com
7	\$\$\$-\$\$\$\$	Whispering Oaks Ranch Milepost 14.8 N. La Sal Mountain Loop Rd.	 	435-259-7666	whisperingoaklodging.com

Units

Rates

Apartments & Condos



\$ - 75 & Under
 \$\$ - 76 - 200
 \$\$\$ - 201+

		381 Williams Way 381 Williams Way		970-708-0749	
5	\$\$\$-\$\$\$\$	57 Robbers Roost 57 East Center Street	 	435-210-4774	57robbersroost.com
1	\$\$\$-\$\$\$\$	Ahrens Properties, LLC 3686 Spanish Valley Dr Y-2	  	970-948-8322	vrbo.com/121246
1	\$\$\$-\$\$\$\$	Arches Retreat 365 Williams Way	  	801-413-3838	vrbo.com/431015
2	\$\$\$-\$\$\$\$	The Blue Coyote, LLC 3686 Spanish Valley Dr S-1 & R-2	  	360-624-6988	vrbo.com/55868
1	\$\$\$-\$\$\$\$	Cherry Griffiths 3686 Spanish Valley Drive #D3		435-260-2669	vrbo.com/428511
4	\$\$\$-\$\$\$\$	Creekside at Moab 61 East 200 South	 	435-259-0086	creeksideatmoab.com
1	\$\$\$-\$\$\$\$	Desert Experience, LLC 1266 N Main St Unit 1	 	435-414-0358	vrbo.com/559011
1	\$\$\$-\$\$\$\$	Githens Properties, LLC 3686 Spanish Valley Drive #H2	 	970-948-5877	vrbo.com/398960
1	\$\$\$-\$\$\$\$	Gotmoab.com LLC 3764 Prickly Pear Cir #2A3	 	303-378-4058	vrbo.com/117958
1	\$\$\$-\$\$\$\$	Granie Gear Rentals 3686 S Spanish Valley Dr A-1	 	435-230-1156	vrbo.com/298485
1	\$\$\$-\$\$\$\$	Kane Creek Properties 3245 Fairway Loop	 	435-260-2065	vrbo.com/358581
1	\$\$\$-\$\$\$\$	Kendrick Enterprises 3686 S Spanish Valley Dr Unit V-1	 	904-276-2634	vrbo.com/323283
9	\$\$-\$\$\$	Kokopelli Suites 72 South 100 East	  	888-530-3134 435-259-7717	kokosuites.com



Pet-Friendly Handicap Wireless Pool











Units Rates **LODGING**
Apartments & Condos \$ - 75 & Under
\$\$ - 76-200
\$\$\$ - 201+

		KT Lodging Utah, LLC 3466 Tierra Del Sol Dr		720-235-8386	
1	\$\$\$\$	MagSeven Investments 3686 Spanish Valley Drive #J4	  	435-260-1182	vrbo.com/ 438035
2	\$\$	Makenna's Gold Rentals 3764 S Prickly Pear Cir #5A8	 	970-260-6223	vrbo.com/ 231327
1	\$\$	Meyer Condo 2511 East Redcliff Rd		402-965-1140	vrbo.com/ 364758
5	\$\$\$\$	Moab Condos 4 Rent 471 S Main St #8		866-226-2231 435-260-1755	moabcondos 4rent.com
1	\$\$\$\$	Moab Cottonwood Condo 51 Shields Lane	 	801-638-7499	vrbo.com/ 213393
2	\$\$\$\$	Moab Dreams 3393 E. La Camino Dr	   	435-259-4772	moabdreams. com
1	\$\$\$\$	Moab Rental House 3686 Spanish Valley Dr #Y4	  	917-921-1314	moabrental house.com
14	\$\$\$\$	Moab Springs Ranch 1266 N Hwy 191	 	435-259-7891	moabspring ranch.com
1	\$\$\$\$	Moab Vacation Condo 3764 Prickly Pear Cir #3A8	  	970-403-5321	moabvacation condo.com
1	\$\$\$\$	Moab Vacation Destination 3391 South Village Loop	 	435-260-2348	vrbo.com/ 442674
1	\$\$\$\$	Mountain Home Rentals, 3686 S. Spanish Valley Dr G-4	   	435-640-3783	vrbo.com/ 315569
4	\$\$\$\$	Off Center Condo 132 E Center St #4		303-619-1954	vrbo.com/ 149341
1	\$\$\$\$	Puesta del Sol Accommodations, LLC 3431 Westwater Rd		813-486-1535	vrbo.com/ 590324

















Units Rates **LODGING**
Apartments & Condos \$ - 75 & Under
\$\$ - 76-200
\$\$\$ - 201+

2	\$\$\$\$	Rim Village Vista #4A-3 3764 S Prickly Pear Cir #4A-3	 	970-445-8227	vrbo.com/ 175802
1	\$\$\$\$	Rim Village X3 3686 Spanish Valley Dr #X3	  	435-770-1119	vrbo.com/ 293242
1	\$\$\$\$	The Road to Moab, LLC 3686 Spanish Valley Dr B2	  	832-275-6752	vrbo.com/ 512061
1	\$\$\$\$	S&K Real Estate, LLC 3330 Fairway Loop	 	801-710-5973	vrbo.com/ 332815
1	\$\$\$\$	Shields Lane LLC 45 N Shields Ln	 	801-230-0037	vrbo.com/ 383198
1	\$\$\$\$	Spanish Valley Rentals 3476 Calle Del Sol	 	970-708-0930	vrbo.com/ 317875
1	\$\$\$	Sun Castle Rentals, LLC 1 Desert Wind Dr		801-390-8550	vrbo.com/ 312520
1	\$\$\$\$	Sweet Moab Condo 3686 Spanish Valley Dr W-1	 	801-706-5415	vrbo.com/168711
1	\$\$\$\$	Taftron, LLC 3764 Prickly Pear Cir #3A4	 	801-556-9147	vrbo.com/ 183912
1	\$\$\$\$	Tom & Paula's LLC 3452 Tierra Del Sol	 	801-554-5674	vrbo.com/ 222248
1	\$\$	U2 Can Stay LLC 3686 Spanish Valley Dr. #U2	  	801-601-8076	vrbo.com/226117
1	\$\$\$\$	Vision Property Investments, LLC 3234 E Fairway Loop	 	970-964-4603	vrbo.com/116185
1	\$\$\$\$	Vista La Sal 3764 Prickly Pear Cir Unit 2A2	   	801-631-5797	vrbo.com/ 118079



Units	Rates	Resorts				\$ - 75 & Under \$\$ - 76-200 \$\$\$ - 201+
40	\$\$\$\$	Moab Under Canvas 13784 N Highway 191	 	801-895-3213	moabunder canvas.com	
110	\$\$-\$\$\$	Red Cliffs Lodge Mile 14 Hwy 128	   	866-812-2002 435-259-2002	redcliffslodge .com	
55	\$\$\$	Sorrel River Ranch Resort & Spa Mile Marker 17 Hwy 128	   	877-317-8244 435-259-4642	sorrelriver. com	

Units	Property Management				
84	Accommodations Unlimited of Moab 9 N Main St		866-937-6622 435-259-6575	moabcondorentals.com	
9	Desert Ventures Overnight Rentals, LLC 3151 E Bench Rd		435-260-9506		
69	Moab Lodging & Property Mgmt. 690 S Main St		800-505-5343 435-259-5125	moabutahlodging.com	
3	Moab Nightly Rentals 300 S Main St		435-260-2842	vrbo.com/469413	
6	Moab Overnight Rentals 300 S Main		435-259-1141	moabovernightrentals.com	
10	Moab Rents 840 Millcreek Dr		435-260-9628	moabrents.com	
30	Red Rock Management Group 1075 S Highway 191		888-TRY-MOAB 435-259-5091	moabcondos.com	

Units	Rates	Bed & Breakfast				\$ - 75 & Under \$\$ - 76-200 \$\$\$ - 201+
6	\$\$	Adobe Abode B&B 778 Kane Creek Blvd	 	435-259-7716	adobeabode moab.com	
2	\$\$	B & B on Starbuck Lane 2003 Starbuck Lane	 	435-260-2658	vrbo.com/ 188942	
1	\$\$\$	Bear Hollow Lodge 699 Spot Light Hollow, Willow Basin, La Sal Mtns		435-260-1776	vrbo.com/ 557065	
6	\$\$	Cali Cochitta B & B 110 South 200 East	 	435-259-4961	moabdreaminn .com	
9	\$\$-\$\$\$	Castle Valley Inn 424 Amber Ln, Castle Valley		888-466-6012 435-259-6012	castlevalleyinn .com	
5	\$\$-\$\$\$	Desert Hills B & B 1989 Desert Hills Dr		435-259-3568	deserthillsbnb .com	
3	\$\$	Ezpeleta's Bed & Breakfast 3990 Chapman Lane	 	435-259-2353	ezpeletas.com	
6	\$\$-\$\$	The Launch Pad 590 N 500 W		208-290-1717	launchpad moab.com	
6	\$\$	The Mayor's House B&B 505 E Rose Tree Ln	 	888-791-2345 435-259-6015	mayorshouse .com	
1	\$\$\$	Moab Cabin #1 Sand Flats Rd		602-930-7777	moabcabin rental.com	
1	\$\$-\$\$\$	Su Casa Inn 310 E 100 N		435-260-8090	sucasainn.com	
12	\$\$-\$\$\$	Sunflower Hill, A Luxury Inn 185 North 300 East	 	800-MOAB-SUN 435-259-2974	sunflowerhill .com	



Pet-Friendly Handicap Wireless Pool

DINING Restaurants

The Blu Pig & Blu Bar <i>811 S Main St</i>	(435) 259-3333	Eklekticafé <i>352 N Main St</i>	(435) 259-6896	Moab Diner <i>189 S Main St</i>	(435) 259-4006	Sunset Grill <i>900 North Hwy 191</i>	(435) 259-7146
The Broken Oar <i>53 W 400 N</i>	(435) 259-3127	El Ranchito Viejo <i>812 S Main St</i>	(435) 259-0550	Moab Grill <i>540 S Main St</i>	(435) 259-4848	Susie's Branding Iron <i>2971 S Hwy 191</i>	(435) 259-6275
Buck's Grill House <i>1393 N Hwy 191</i>	(435) 259-5201	Fiesta Mexicana #10 <i>202 S Main St</i>	(435) 259-4366	MOYO - Moab Frozen Yogurt <i>331 N Main St</i>	(435) 355-0010	Sweet Cravings Bakery & Bistro <i>397 N Main St</i>	(435) 259-8983
Burger King <i>606 S Main St</i>	(435) 259-2700	Jailhouse Cafe <i>101 N Main St</i>	(435) 259-3900	Pancake Haus <i>196 S Main St</i>	(435) 259-7141	Szechuan Restaurant <i>125 S Main St</i>	(435) 259-8984
Canyonlands By Night & Day <i>1861 North Hwy 191</i>	(435) 259-5261	Jeffrey's Steakhouse <i>218 North 100 West</i>	(435) 259-3588	Pantele's Desert Deli <i>98 E Center St</i>	(435) 259-0200	Twisted Sista's Café <i>11 East 100 North</i>	(435) 355-0088
China Cafe <i>812 S Main St</i>	(435)-259-7933	La Hacienda Restaurant <i>574 N Main St</i>	(435) 259-6319	Paradox Pizza <i>702 S Main St</i>	(435) 259-9999	Village Market <i>702 S Main St</i>	(435) 259-3111
City Market <i>425 S Main St</i>	(435) 259-5181	Leger's <i>817 S Main St</i>	(435) 259-0500	Pasta Jay's <i>4 S Main St</i>	(435) 259-2900	Wake & Bake Café <i>57 S Main St</i>	(435) 259-2420
Club Rio <i>200 South 100 West</i>	(435) 259-2656	Los Jilberto's <i>396 S Main St</i>	(435) 259-1678	Peace Tree Juice Café, Inc. <i>20 S Main St</i>	(435) 259-0101	Wendy's <i>260 N Main St</i>	(435) 259-2595
Cowboy Grill at Red Cliff's Lodge <i>Mile 14 Hwy 128</i>	(435) 259-2002	Love Muffin Café <i>139 N Main St</i>	(435) 259-6833	Pizza Hut <i>265 S Main St</i>	(435) 259-6345	Wicked Brew Drive-Thru <i>1146 S Highway 191</i>	(435) 259-0021
Crystal's Cakes & Cones <i>26 W Center St</i>	(435)-259-9393	McDonald's <i>640 S Main St</i>	(435) 259-8800	Red Rock Bakery & Café <i>74 S Main St</i>	(435) 259-5941	Zax <i>96 S Main St</i>	(435) 259-6555
Denny's <i>989 N Hwy 191</i>	(435) 259-8839	Miguel's Baja Grill <i>51 N. Main St</i>	(435) 259-6546	The River Grill Restaurant <i>Hwy 128, Mile 17</i>	(435) 259-4642		
Desert Bistro <i>36 S 100 W</i>	(435) 259-0756	Milt's Stop & Eat <i>356 Mill Creek Dr</i>	(435) 259-7424	Sabaku Sushi <i>90 E Center St</i>	(435) 259-4455		
Devran's Mediterranean <i>60 N 100 W</i>	(435) 355-0297	Moab Brewery <i>686 S Main St</i>	(435) 259-6333	Singha Thai Cuisine <i>92 E Center St</i>	(435) 259-0039		
Eddie McStiff's <i>57 S Main St</i>	(435) 259-2337	Moab Coffee Roasters <i>90 N Main St</i>	(435) 259-2722	Subway <i>299 S Main St</i>	(435) 259-7827		

CAMPING - COMMERCIAL

Commercial Campgrounds

Moab

			RV Sites w/ hookups	Tent Sites	Cabins	Max RV Length	Dump Station	Laundry	Pool	Hot Tub	Wireless	Playground	Group Sites	Pets Allowed	Campfires Allowed	Open All Year
Archview Resort <i>N Hwy 191 & Hwy 313</i>	800-813-6622 435-259-7854	<i>archviewresort.com</i>	60	23	15	120	•	•	•		•	•		•	•	
Canyonlands RV Resort & Campground <i>555 S Main St</i>	800-522-6848 435-259-6848	<i>moabrvresorts.com/canyonlands</i>	90	32	8	45	•	•	•		•	•	•	•	•	
Dowd Flats RV Park <i>2701 S Hwy 191</i>	435-259-5909		20	10		40	•	•					•	•	•	•
Kane Springs Campground <i>1705 Kane Creek Boulevard</i>	435-259-8844	<i>kanesprings.com</i>	10	100		42							•	•	•	
Moab KOA <i>3225 S Hwy 191</i>	800-562-0372 435-259-6682	<i>moabkoa.com</i>	92	26	36	65	•	•	•		•	•		•		
Moab Rim RV Campark <i>1900 S Hwy 191</i>	888-599-6622 435-259-5002	<i>moab-utah.com/moabrim</i>	30	29	13	60	•				•	•	•	•	•	
Moab Valley RV Resort & Campground <i>1773 N Hwy 191</i>	435-259-4469	<i>moabrvresorts.com/moab-valley</i>	75	26	32	45	•	•	•	•	•	•		•		
OK RV Park & Canyonlands Stables <i>3310 Spanish Valley Dr</i>	435-259-1400	<i>okrvpark.com</i>	70	4	4	70	•	•			•	•		•	•	•
Pack Creek Campground <i>1520 Murphy Ln #23</i>	435-259-2982	<i>packcreekcampground.com</i>	19	14		35	•	•			•	•	•	•	•	•
Portal RV Resort & Campground <i>1261 N Hwy 191</i>	435-259-6108	<i>portalrvresort.com</i>	89	2		70	•	•	•	•	•	•		•		
Riverside Oasis Campground <i>1871 N Hwy 191</i>	877-285-7757 435-259-3424	<i>riversideoasis.com</i>	32	10	4	60		•			•					
Slickrock Campground <i>1301 N Hwy 191</i>	800-448-8873 435-259-7660	<i>slickrockcampground.com</i>	93	60	14	55	•	•	•	•	•	•	•	•	•	•
Spanish Trail RV Park <i>2980 S Hwy 191</i>	435-259-2411	<i>spanishtrailrvpark.com</i>	63			65	•	•			•		•	•		•
Up the Creek Campground <i>210 East 300 South</i>	435-260-1888	<i>moabupthecreek.com</i>		15										•		

Thompson Springs

Ballard RV Park <i>100 N Main St (in Thompson Springs)</i>	435-260-2439	<i>moabrvpark.com</i>	32	8	4	120								•	•	
--	--------------	-----------------------	----	---	---	-----	--	--	--	--	--	--	--	---	---	--

CAMPING - PUBLIC

BLM Lands

BLM Lands - All BLM campgrounds and camping areas have vault toilets, fire rings, and are open year round. No RV Hookups - No Showers - Reservations accepted for group sites only.

Highway		Elevation	Sites	RV Length Limit (ft)	Group Sites	Picnic Tables	Drinking Water	Boat Launch
	HWY 128							
128	Goose Island Campground <i>Hwy 128, 1.4 miles from Hwy 191</i>	4000	19	40	2	•		
128	Granstaff Campground <i>Hwy 128, 3 miles from Hwy 191</i>	4000	16	24		•		
128	Drinks Canyon Camping Area <i>Hwy 128, 6.2 miles from Hwy 191</i>	4000	17	18		•		
128	Hal Canyon Campground <i>Hwy 128, 6.6 miles from Hwy 191</i>	4000	11	24		•		
128	Oak Grove Campground <i>Hwy 128, 6.9 miles from Hwy 191</i>	4000	7	18		•		
128	Big Bend Campground <i>Hwy 128, 7.4 miles from Hwy 191</i>	4000	23	40	3	•		
128	Upper Big Bend Camping Area <i>Hwy 128, 8.1 miles from Hwy 191</i>	4000	8	18		•		
128	Upper Onion Creek Group Sites <i>Hwy 128, 21 miles from Hwy 191, then .7 miles south-east on gravel road. Has corral for up to 8 horses.</i>	4200	0	40	2	•		
128	Lower Onion Creek Camping Area <i>Hwy 128, 21.5 mi. from Hwy 191 then 1 mile northwest on graded road.</i>	4000	4	24	1	•		•
128	Fisher Towers Campground <i>Hwy 128, 21.5 miles from Hwy 191 - Dirt Road access.</i>	4500	5	18		•		
128	Hittle Bottom Campground <i>Hwy 128, 22.5 miles from Hwy 191</i>	4000	10	34	1	•		•
128	Dewey Bridge Campground <i>Hwy 128, 28.7 miles from Hwy 191</i>	4000	7	34	3	•		•

Highway		Elevation	Sites	RV Length Limit (ft)	Group Sites	Picnic Tables	Drinking Water	Boat Launch
	HWY 279							
279	Jaycee Park Campground <i>Hwy 279, 4.2 miles from Hwy 191</i>	4000	7	18		•		
279	Williams Bottom Camping Area <i>Hwy 279, 6 miles from Hwy 191</i>	4000	17	24		•		
279	Goldbar Campground <i>Hwy 279, 10.2 miles from Hwy 191</i>	4000	5	40	4	•		•

Highway		Elevation	Sites	RV Length Limit (ft)	Group Sites	Picnic Tables	Drinking Water	Boat Launch
	HWY 313							
313	Lone Mesa Group Sites <i>Utah 313, 9 miles from Hwy 191</i>	5300	0	50	5	•		
313	Horsethief Campground <i>Utah 313, 12 miles from Hwy 191</i>	5800	56	40		•		
313	Cowboy Camp Camping Area <i>Utah 313, 14 miles from Hwy 191</i>	6100	7	18		•		

		Elevation	Sites	RV Length Limit (ft)	Group Sites	Picnic Tables	Drinking Water	Boat Launch
	Kane Creek Rd.							
	Kings Bottom Campground <i>Kane Creek Rd, 2.8 miles from Hwy 191</i>	4000	11	24		•		
	Moonflower Camping Area <i>Kane Creek Rd, 3.0 miles from Hwy 191</i>	4000	8	18				
	Hunter Canyon Camping Area - Kane Creek Rd, 7.8 miles from Hwy 191 - Dirt road access.	4000	13	18				
	The Ledge Campground Area <i>Kane Creek Rd, 10 miles from Hwy 191 - Dirt road access</i>	4000	75	30	1	•		

CAMPING - PUBLIC

BLM Campgrounds

BLM Lands (All BLM campgrounds and camping areas have vault toilets, fire rings, and are open year round. No RV Hookups - No Showers - Reservations accepted for group sites only)

	Elevation	Sites	RV Length Limit (ft)	Group Sites	Picnic Tables	Drinking Water	Boat Launch
Ken's Lake Campground 8.5 miles south of Moab off Hwy 191, follow signs south on Spanish Valley Dr	4000	31	40	3	•		•

	Elevation	Sites	RV Length Limit (ft)	Group Sites	Picnic Tables	Drinking Water	Boat Launch
Sand Flats Road Sand Flats Recreation Area Sand Flats Road, 2 Miles East of Moab	4500	120	34	2	•		

National Park Campgrounds

(No RV Hookups - No Showers - Reservations accepted for Arches National Park only)

	Info	Elevation	Sites	RV Length Limit (ft)	Group Sites	Picnic Tables	Drinking Water
Arches - Devil's Garden Campground End of 18 mile paved scenic drive	Info: 435-719-2299 Reservations: 877-444-6777	5000	50	30	•	•	•
Canyonlands - Willow Flat Campground - Island in the Sky District (near Green River Overlook)	Info: 435-719-2313	6200	12	28		•	

State Park Campgrounds

Electrical Hookups - No Showers - Reservations accepted.

	Info	Elevation	Sites	RV Length Limit (ft)	Group Sites	Picnic Tables	Drinking Water
Dead Horse Point State Park 9 miles north of Moab on Hwy 191, then 22 miles west on Hwy 313	Info: 435-259-2614 Reservations: 800-322-3770	6000	21	45	•	•	•

Forest Service Campgrounds

(No RV Hookups - No Showers - Reservations accepted for Warner Lake only)

	Info	Elevation	Sites	RV Length Limit (ft)	Group Sites	Picnic Tables	Drinking Water
Oowah Campground South on Hwy 191 for 8 miles, then east on La Sal Mountain Loop Road for 13.4 miles. Dirt Road Access.		8700	11	n/a			
Warner Lake Campground (seasonal) South on Hwy 191 for 8 miles, then east on La Sal Mountain Loop Road for 14.8 miles. Dirt Road Access	Info: 435-259-7155 Reservations: 877-444-6777	9200	20	33	•	•	•
Mason Draw Campground South on Hwy 191 for 8 miles, then east on La Sal Mountain Loop Road for 19.8 miles. Dirt Road Access.		7800	5	n/a			

ADDITIONAL INFORMATION

CANYON COUNTRY MINIMUM IMPACT PRACTICES

TREAD LIGHTLY WHEN TRAVELING AND LEAVE NO TRACE OF YOUR CAMPING - Drive and ride only on roads and trails where such travel is allowed; hike only on established trails, on rock, or in washes. Camp at designated sites or, where allowed, at previously used sites. Avoid placing tents on top of vegetation and use a camp stove instead of making a campfire. Use a portable toilet. Unless signs indicate otherwise, leave gates open or closed as you find them.

HELP KEEP CANYON COUNTRY CLEAN - Pack out your trash and recycle it, clean up after less thoughtful visitors, and dispose of human waste properly.

PROTECT AND CONSERVE SCARCE DESERT WATER SOURCES - Camp at least 300 feet from isolated water sources to allow for wildlife access. Carry your own drinking water. Leave potholes undisturbed and wash well away from pools and springs.

ALLOW SPACE FOR WILDLIFE - When encountering wildlife, maintain your distance and remain quiet. Teach children not to chase or pick up animals. Keep pets under control.

LEAVE HISTORIC SITES, NATIVE AMERICAN ROCK ART, RUINS AND ARTIFACTS UNTOUCHED - Admire rock art from a distance and never touch it. Stay out of ruins, leave artifacts in place, and report violations.

SAFETY PRACTICES

- Tell someone where you are going and when you plan to be back.
- Take plenty of water (*1 gallon per person per day*)
- Wear appropriate clothing
- Plan your trip
- Stay with your group
- If lost, stay put

RECYCLING

The Moab Area Travel Council encourages all visitors to recycle their trash. Recycling stations are available behind the Moab Information Center (Main & Center Streets) and at the Canyonlands Community Recycling Center (1000 Sand Flats Road).

PHOTO CREDITS

Action Shots - page 20
 Andrea Brand - page 21
 Ben Blankenburg Photography - Cover, pages 10, 12, 14, 15, 20
 Frank Mendonca - Cover • Dennis Collet - page 33
 Canyonlands by Night & Day - page 16
 Robert Rebholz Photography - page 21
 Robert Riberia - pages 3, 4, 5, 6, 7, 10, 11, 17, 19, 22, 23, 26, 27, 35
 Canyonlands Ballooning - page 32 • Desert Highlights - Cover, page 27
 Dan Mick's JEEP Tours - pages 24, 25 • Red Cliffs Lodge - Cover, page 33
 Moab Adventure Center - Cover, page 17 • National Park Service - page 7
 Moab Area Travel Council - pages 18, 23 • Moab Music Festival - page 34
 Moab Skinny Tire Events - page 29 • Moab Tour Company - page 30
 NPS/Neal Herbert - Back Cover (bottom)

Month	Average High		Average Low		Sunrise	Sunset
	°f	°c	°f	°c	am	pm
Jan.	41	5	17	-8	7:34	5:21
Feb.	51	11	24	-4	7:09	5:56
Mar.	61	16	32	0	7:29	7:25
Apr.	72	22	40	4	6:42	7:55
May	82	28	48	9	6:06	8:23
Jun.	93	34	56	13	5:53	8:44
Jul.	98	37	63	17	6:06	8:42
Aug.	96	36	60	16	6:32	8:12
Sept.	87	31	51	11	7:00	7:26
Oct.	73	23	39	4	7:27	6:40
Nov.	56	13	27	-3	7:00	5:05
Dec.	44	7	20	-7	7:29	4:58

The Moab Area Travel Council would like to thank all of the agencies that manage the spectacular lands surrounding Moab, including the Bureau of Land Management, National Forest Service, National Park Service, and the Utah State Parks & Recreation Department and other land agencies.

This guide is provided as a courtesy to area visitors. No warranty, express or implied, is made as to the safety or ongoing validity of information listed herein.

The Moab Area Travel Council or its agents are not responsible for any liability arising from the use of the information herein.